





# JANESVILLE AREA 2005-2035 LONG RANGE TRANSPORTATION PLAN



## FREIGHT ELEMENT: APPENDIX

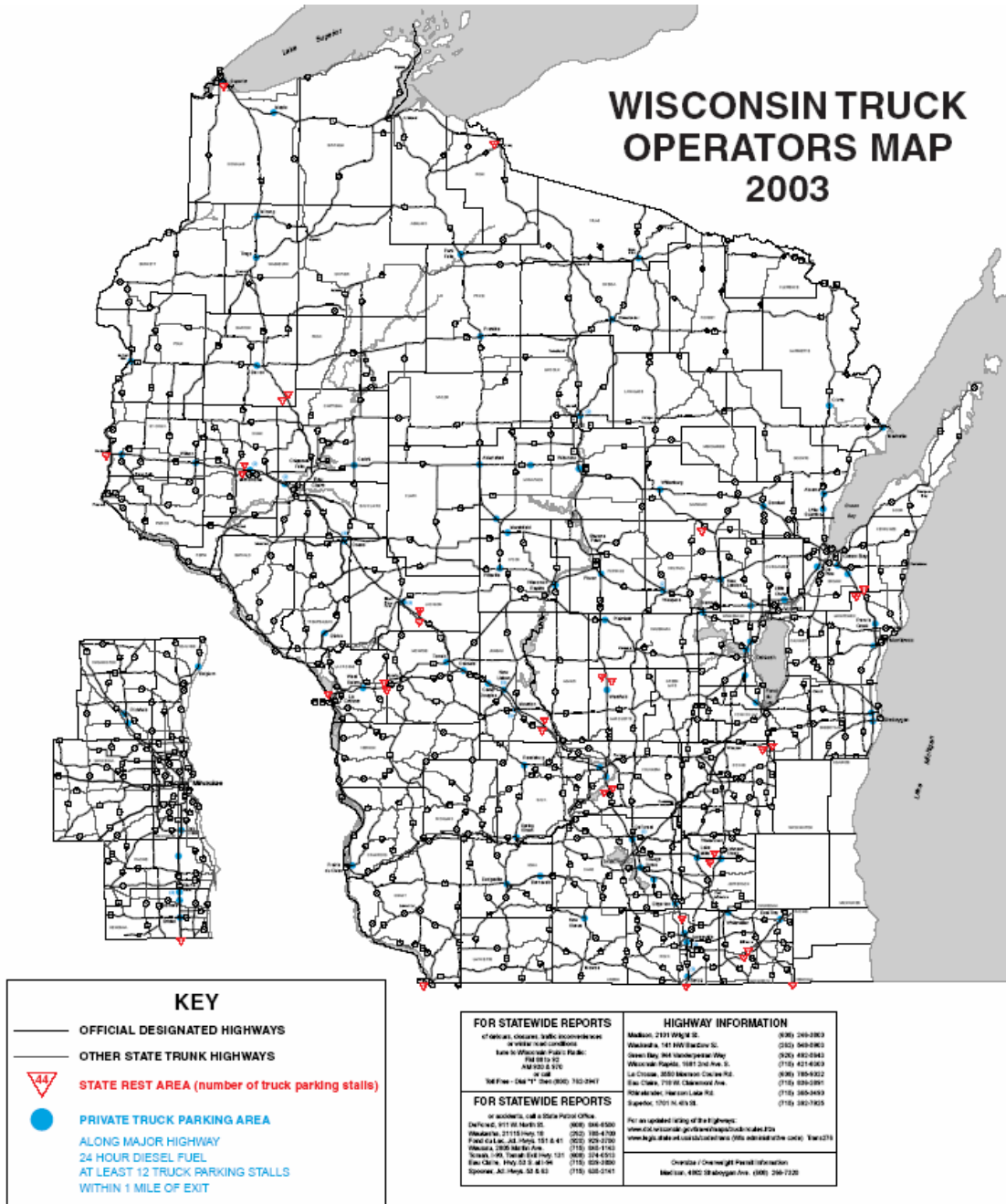
May 10, 2006

*(This Page Intentionally Left Blank)*

# TABLE OF CONTENTS

## WISCONSIN TRUCK OPERATORS MAP..... 1

### Wisconsin Truck Operators Map



Wisconsin DOT, Wisconsin truck operator map, Accessed August 2005. <http://www.dot.wisconsin.gov/travel/maps/truck-routes.htm>

*(This Page Intentionally Left Blank)*