

Fisher Creek Trail Phase 1 & Phase 2

Community Engagement Forum

February 28, 2024 | 5:30 PM

Parker High School Cafeteria



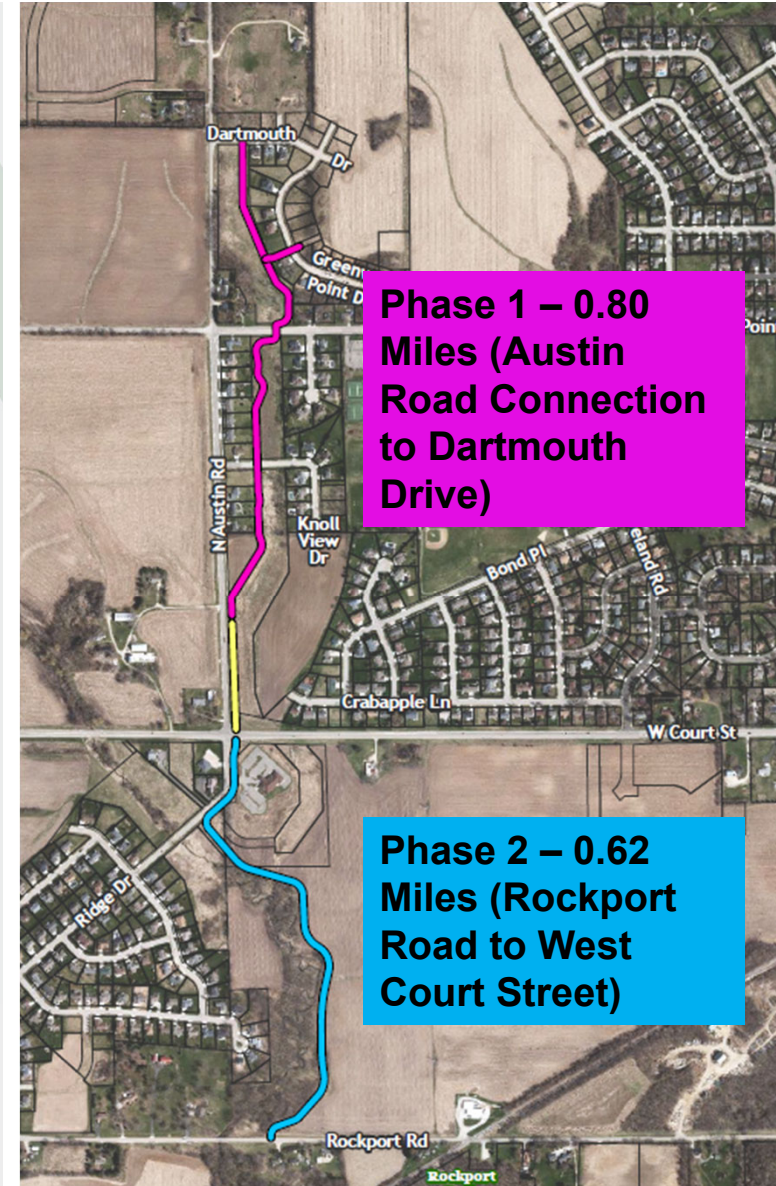
Presentation Agenda

- Project Team & Overview
- Project Funding
- Phase 1 Details
 - Mineral Point Avenue Crossing Improvements
- Phase 2 Details
 - W. Court Street Crossing Improvements
- Schedule



Project Team & Overview

- **Phase 1 - WisDOT Transportation Alternatives Program (TAP) Grant**
 - Ryan Rudzinski – Project Manager, Batterman
 - Todd Needham – Principal of Design, Batterman
- **Phase 2 - WDNR Knowles-Nelson Stewardship Grant**
 - Thomas Ballweg – Project Manager, COJ
 - Brad Reents – City Engineer, COJ



Phase 1 – 0.80 Miles (Austin Road Connection to Dartmouth Drive)

Phase 2 – 0.62 Miles (Rockport Road to West Court Street)

Project Funding

■ Phase 1 – Austin Road Connection to Dartmouth Drive

- WisDOT Transportation Alternatives Program (TAP) Grant
- \$498,656 Federal TAP Funding
- 80% Federal / 20% Local Split

■ Phase 2 – Rockport Road to W. Court Street

- WDNR Knowles-Nelson Stewardship Grant
- \$249,450 Stewardship Grant Award
- 50% State / 50% Local Split

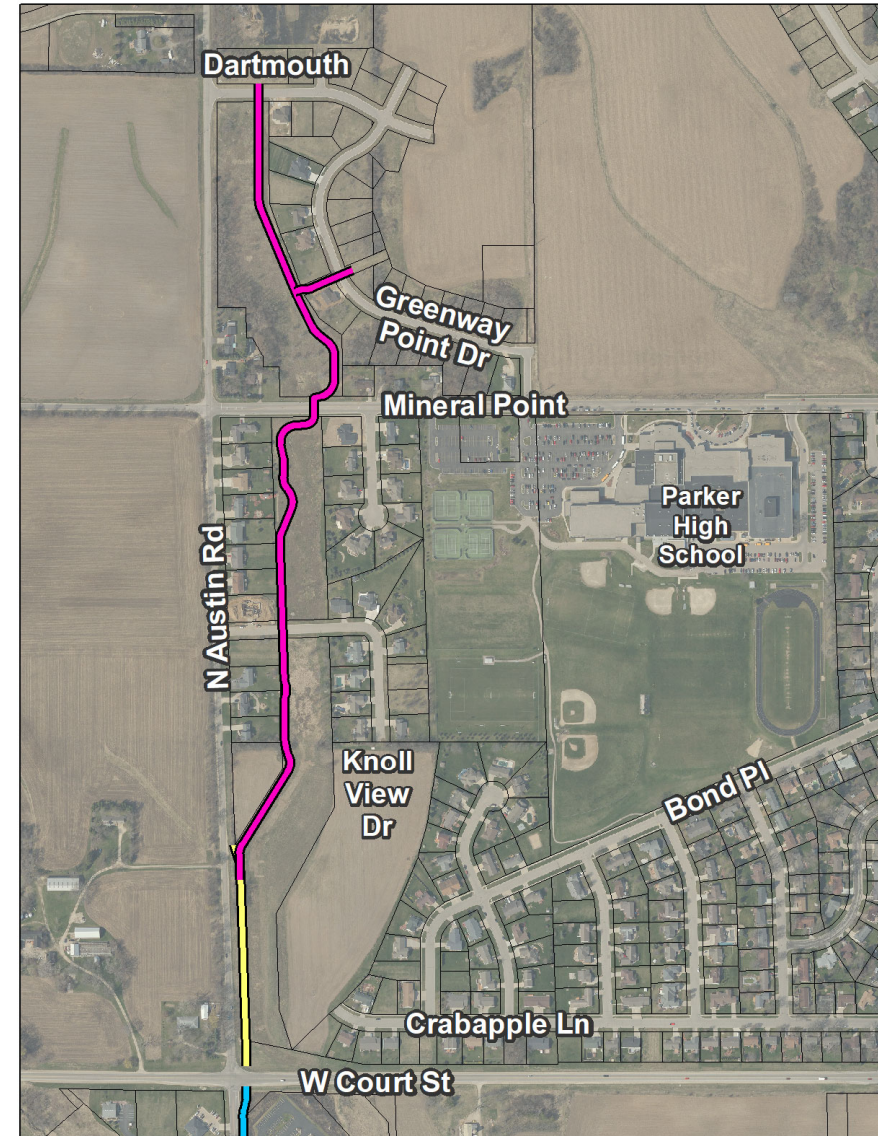


Phase 1 Details

- 10-foot-wide paved asphalt trail
- Path entirely contained within city-owned greenbelt and city right of way
- Multiple trail alignment options and considerations
 - Trees, drainage, terrain, existing improvements
- Mineral Point Avenue crossing improvements

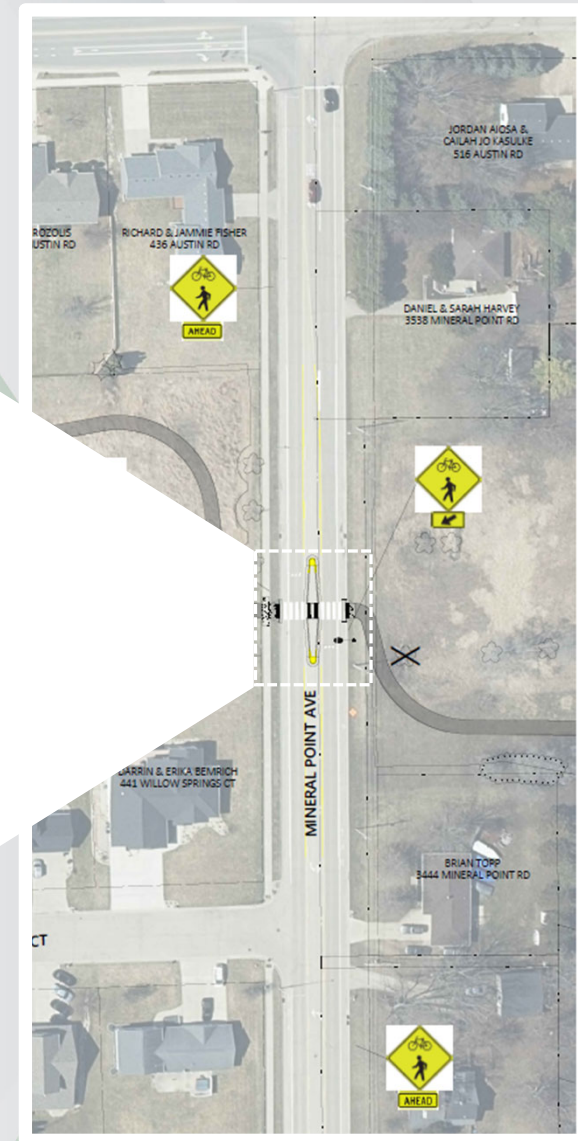
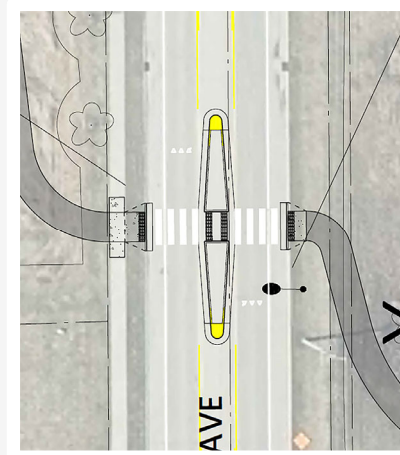


CITY OF JANESVILLE
Wisconsin's Park Place



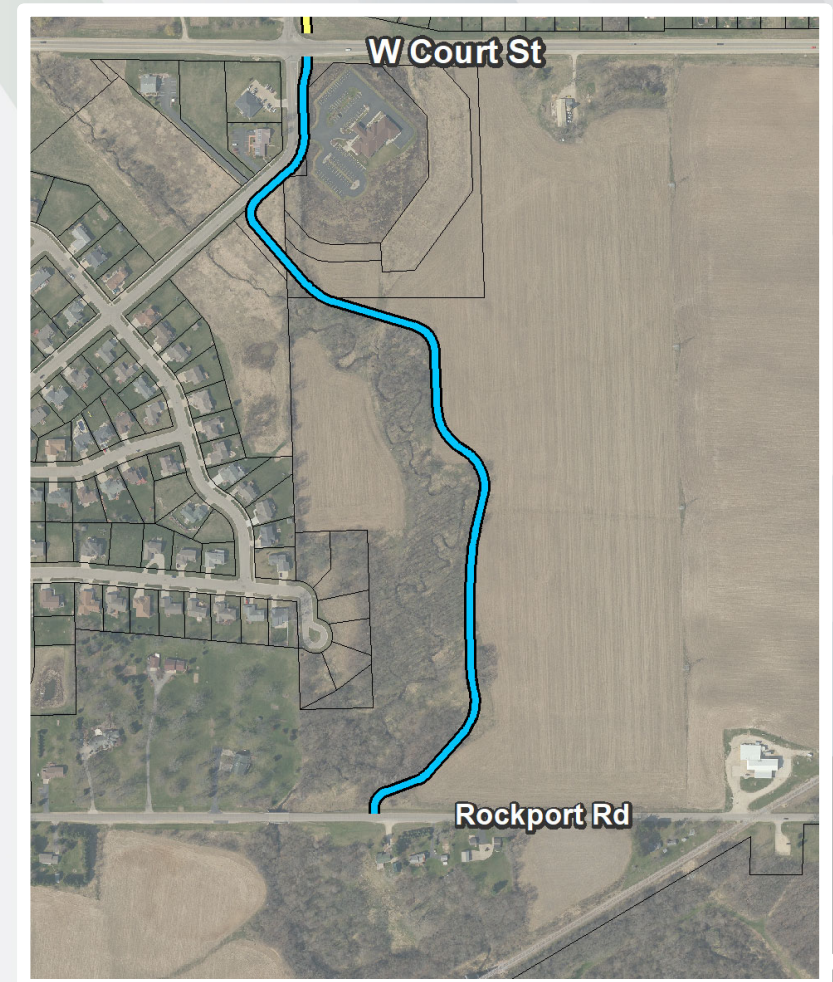
Phase 1 – Mineral Point Avenue Crossing

- Proximity to Parker High School
- Pedestrian refuge safety mitigation
- High visibility signage
- Lighting
- Pavement Marking



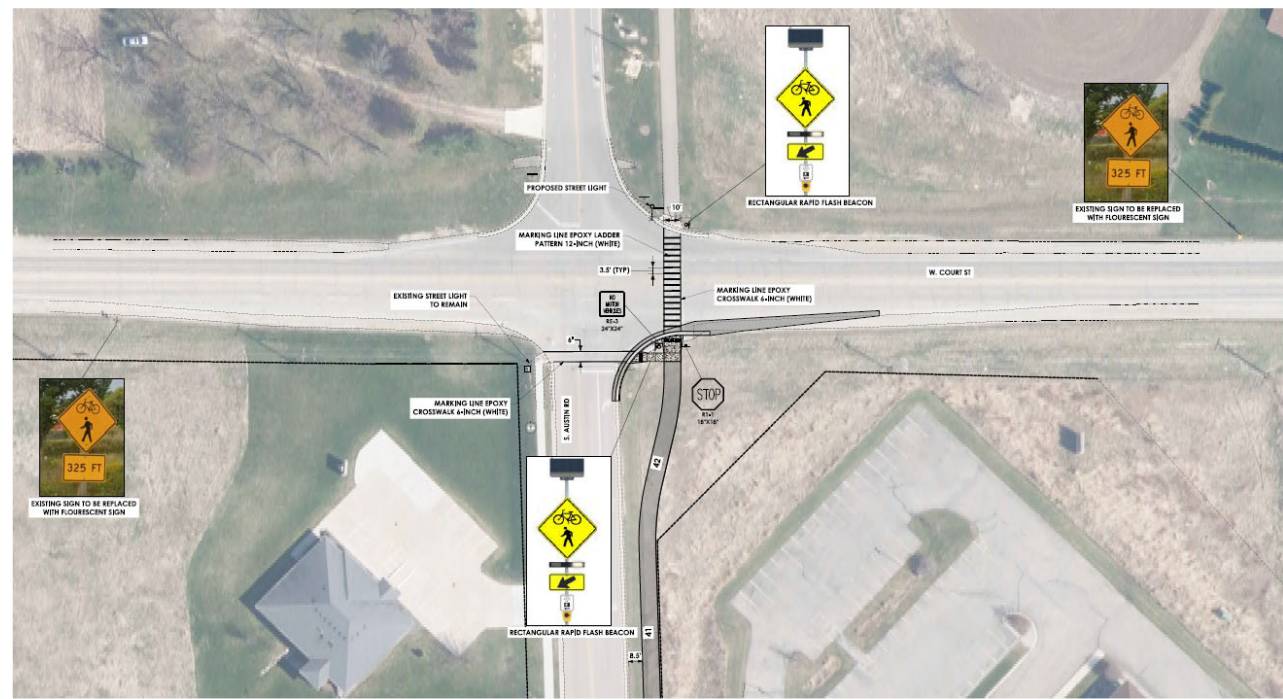
Phase 2 Details

- 10-foot-wide paved asphalt trail
- Path is located within an existing bike trail easement and city right of way
- West Court Street (CTH WC) crossing improvements



Phase 2 - W. Court Street Crossing Improvements

- Higher traffic volumes and speeds
- Rectangular Rapid Flashing Beacon (RRFB)
- High visibility signage
- Lighting, pavement markings



Project Schedule

Item	Date
Project Commencement	August 2023
Survey and Wetland Delineation	September 2023
Community Engagement Forum	February 2024
Completed Environmental Review and Preliminary Design	May 2024
Complete Final Design	September 2024
Local Project Bidding	November 2024
Construction	Summer 2025



Thank You for Your Time!

- 1 Review exhibits
- 2 Ask questions
- 3 Provide input on the comment form

